

REGIONE AUTONOMA DELLA VALLE D'AOSTA
REGION AUTONOME DE LA VALLEE D'AOSTE

COMUNE DI



COMMUNE DE

ETROUBLES

NORMATIVA DI ATTUAZIONE
Sottozona Ae13 Chez-les-Millet

4b

**CARTA DELLE AREE LIBERE
USO DEL SUOLO**

MOTIVAZIONALE










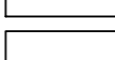
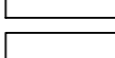
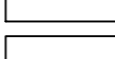
SCALA 1:1 000

PROGETTISTI:

Arch. BELLONE Cristina

Arch. FIOU Anna

SOTTOZONA Ae13

-  VIABILITA' PUBBLICA PAVIMENTATA
-  VIABILITA' PUBBLICA INERBITA
-  AREE CORTILIZIE PRIVATE PAVIMENTATE O SISTEMATE A VERDE
-  AREE PRIVATE ADIBITE A PARCHEGGIO
-  ORTI E CAMPI
-  PRATI DA SFALCIO
-  SCARPATE A VERDE
-  FONTANILE O LAVATOIO
-  PARCHEGGI PUBBLICI
-  PARCHEGGI PRIVATI
-  PUNTO DI RACCOLTA RIFIUTI
-  VIABILITA' PEDONALE E RURALE
-  ACCESSI E VIABILITA' VEICOLARE
-  CANALE - RU

SCALA 1:1 000

