

REGIONE AUTONOMA DELLA VALLE D'AOSTA
REGION AUTONOME DE LA VALLEE D'AOSTE

COMUNE DI



COMMUNE DE

ETROUBLES

NORMATIVA DI ATTUAZIONE
Sottozona Ae18*
Echevennoz-Dessus

MOTIVAZIONALE

4b

**CARTA DELLE AREE LIBERE
USO DEL SUOLO**

SCALA 1:1 000












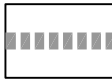

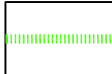
PROGETTISTI:

Arch. BELLONE Cristina

Arch. FIOU Anna

SOTTOZONA Ae18*

SCALA 1:1 000

-  VIABILITA' PUBBLICA PAVIMENTATA
-  VIABILITA' PUBBLICA INERBITA
-  AREE CORTILIZIE PRIVATE PAVIMENTATE O SISTEMATE A VERDE
-  AREE PRIVATE ADIBITE A PARCHEGGIO E VIABILITA'
-  VIABILITA' PRIVATA INERBITA
-  ORTI E CAMPI
-  PRATI DA SFALCIO
-  SCARPATE A VERDE
-  FONTANILE O LAVATOIO
-  PARCHEGGI PRIVATI
-  VIABILITA' PEDONALE
-  ACCESSI E VIABILITA' VEICOLARE
-  CANALE - RU
-  VIABILITA' RURALE ED ESCURSIONISTICA

